

McDonald Sports Park

Scale 1: 4 000 INTERMEDIATE

© Orienteering Association of Nova Scotia 2019

Fieldwork : Cotirta Marian November 2018

Drawing : December 2018

Basemap: Orthophotos and GPS

North lines updated May 2021

(Grid Magnetic Angle -16.55 Deg)

contour 5m

WARNING!

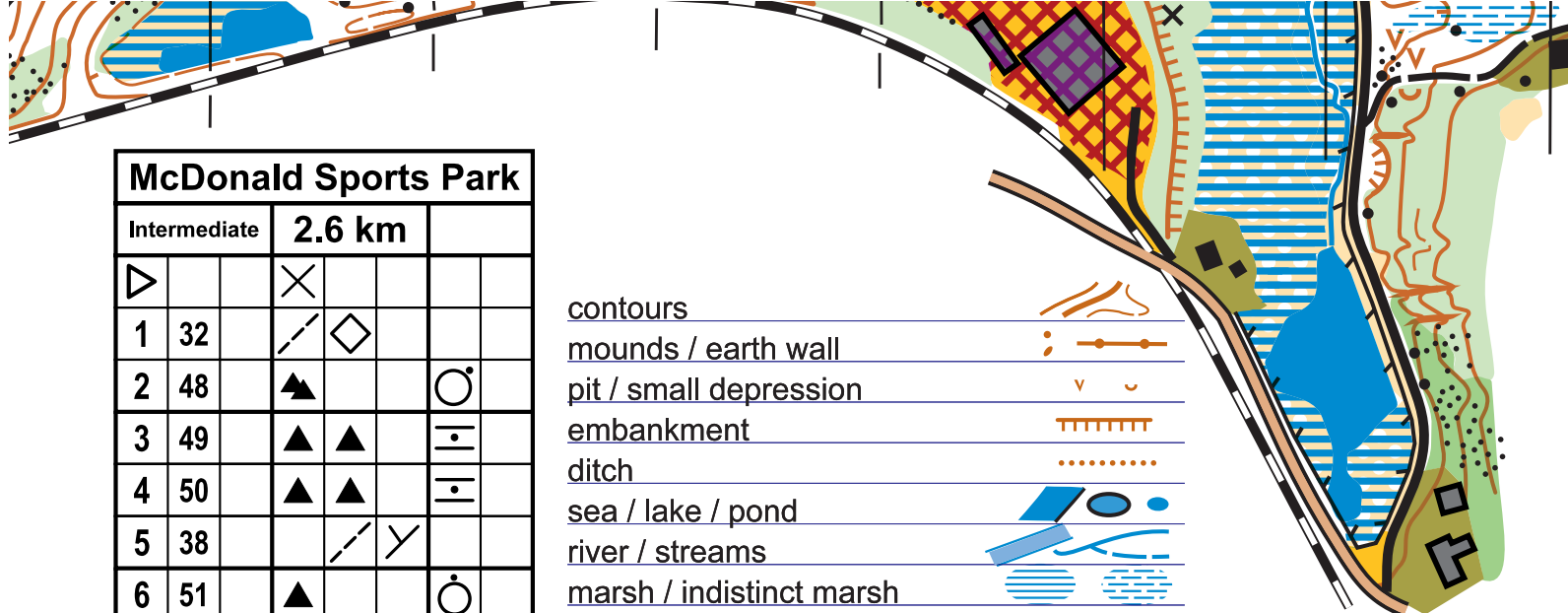
Beware of Ticks

- Wear Insect Repellent
- Check for ticks daily
- Shower soon after being outdoors
- Call your doctor if you get a fever or rash



www.orienteingns.ca




































McDonald Sports Park

Intermediate		2.6 km			
▷		×			
1	32	/	◇		
2	48	▲		○	
3	49	▲	▲	≡	
4	50	▲	▲	≡	
5	38		/	Y	
6	51	▲		○	
7	40	▲	/	≡	
8	47	▲			
9	46	↑	/		
10	45	T		⋮	
11	44	T		⋮	
12	43	/		<	
○ <		85 m		> ○	

www.condes.net 10,2,7 OA Nova Scotia
McDSP B I.wcd

- contours 
- mounds / earth wall 
- pit / small depression 
- embankment 
- ditch 
- sea / lake / pond 
- river / streams 
- marsh / indistinct marsh 
- narrow marsh 
- roads 
- paths 
- small path / indistinct path 
- bridge 
- paved or gravel area 
- fence / impassable 
- power line with pole 
- boulders / cliffs 
- boulder field / rocky ground 
- cairn or monument / grave stone 
- fire place, seat bank, teepee 
- other objects 
- building / canopy 
- distinctive tree: large / small 
- distinct vegetation boundary 
- open / rough open 
- semi open 
- sand or sawdust 
- thick vegetation 
- low vegetation 
- impassable vegetation 
- out of bounds area 
- root 